

**IN THE SUPERIOR COURT FOR THE STATE OF ALASKA**  
**FOURTH JUDICIAL DISTRICT AT FAIRBANKS**

In Re 2011 Redistricting Cases.

**CONSOLIDATED CASE NO.:**

) 4FA-11-2209-CI

) 4FA-11-2213 CI

) 1JU-11-782 CI

) 4FA-13-2435 CI

---

**AFFIDAVIT OF ERIC SANDBERG**

STATE OF ALASKA            )  
  )        ss.  
FIRST JUDICIAL DISTRICT    )

I, Eric Sandberg, being first duly sworn, depose and say:

1. I am employed as a Research Analyst with the Alaska Department of Labor and Workforce Development.

2. In early 2011, the Executive Director for the Alaska Redistricting Board ("Board"), Ron Miller, hired me to assist the Board with the GIS software and census data.

3. I was recently rehired by the Chairman of the Board, John Torgerson, to continue my work with the Board after the Alaska Supreme Court remanded the Board's Amended Proclamation Plan back to the Board to redraw using the *Hickel* process.

4. Using the GIS software and the shapefiles of the 2013 Proclamation Plan, I was able to create a map that illustrated the location of the population in House District 9 and House District 32. The population is represented by red circles that

increase in size with the increase in population where the population is located based on the 2010 Census data.

5. Using this same software and information, I was also able to create a map for House District 9 and House District 32 that clearly identified the various boroughs and economic areas within these districts and the number of population and percentage of population each area contributes to the House district.

6. I also created a map, using the GIS software and the shapefiles for the 2011 Proclamation Plan, 2012 Amended Proclamation Plan, and 2013 Proclamation Plan, to compare the boundaries of districts covering similar areas between the three Board plans. The current House district under the 2013 Proclamation Plan is highlighted in yellow while the boundary of the previous House district in a previous plan is indicated by red hash line.

7. Attached to the Alaska Redistricting Board's Memorandum of Points and Authorities in Support of the Board's Motion for Summary Judgment Re: Riley Plaintiffs' and the Alaska Democratic Party's Geographic Proportionality Claims as Exhibit A is a true and correct copy of the maps I created using the 2013 Proclamation Plan shapefiles and GIS software of House District 9, one which illustrates the location of the population and the other which identifies the percentage of population from the various areas that create House District 9.

8. Attached to the Alaska Redistricting Board's Memorandum of Points and Authorities in Support of the Board's Motion for Summary Judgment Re: Riley

PATTON BOGGS LLP  
601 West Fifth Avenue  
Suite 700  
Anchorage, AK 99501  
Phone: (907) 263-6300  
Fax: (907) 263-6345

Plaintiffs' and the Alaska Democratic Party's Geographic Proportionality Claims as Exhibit B is a true and correct copy of a map I created using the shapefiles for the 2002 Amended Proclamation Plan, the 2011 Proclamation Plan, the 2012 Amended Proclamation Plan, and the 2013 Proclamation Plan which compares the boundaries of the current House District 9 in the 2013 Proclamation Plan against the boundaries of a similar district in the final 2002 Amended Proclamation Plan, the Board's original 2011 Proclamation Plan, and the Board's 2012 Amended Proclamation Plan.

9. Attached to the Alaska Redistricting Board's Memorandum of Points and Authorities in Support of the Board's Motion for Summary Judgment Re: Riley Plaintiffs' and the Alaska Democratic Party's Geographic Proportionality Claims as Exhibit C is a true and correct copy of the maps I created using the 2013 Proclamation Plan shapefiles and GIS software of House District 32, one which illustrates the location of the population and the other which identifies the percentage of population from the various areas that create House District 32.

10. Attached to the Alaska Redistricting Board's Memorandum of Points and Authorities in Support of the Board's Motion for Summary Judgment Re: Riley Plaintiffs' and the Alaska Democratic Party's Geographic Proportionality Claims as Exhibit D is a true and correct copy of a chart illustrating the change in population of Alaska by economic region, borough, and census area from 2010-2012.


11. Attached to the Alaska Redistricting Board's Memorandum of Points and Authorities in Support of the Board's Motion for Summary Judgment Re: Riley

PATTON BOGGS LLP  
601 West Fifth Avenue  
Suite 700  
Anchorage, AK 99501  
Phone: (907) 263-6300  
Fax: (907) 263-6345


Plaintiffs' and the Alaska Democratic Party's Geographic Proportionality Claims as Exhibit E is a true and correct copy of a map I created using the shapefiles for the 2011 Proclamation Plan, the 2012 Amended Proclamation Plan, and the 2013 Proclamation Plan which compares the boundaries of the current House District 32 in the 2013 Proclamation Plan against the boundaries of a similar district in the Board's original 2011 Proclamation Plan and the Board's 2012 Amended Proclamation Plan.


Further, Affiant sayeth naught.

DATED this 12 day of September 2013, at Juneau, Alaska.

  
Eric Sandberg

SUBSCRIBED AND SWORN TO before me this 12<sup>th</sup> day of September 2013.



  
Notary Public in and for Alaska  
My Commission Expires: w/ office

PATTON BOGGS LLP  
601 West Fifth Avenue  
Suite 700  
Anchorage, AK 99501  
Phone: (907) 263-6300  
Fax: (907) 263-6345

**CERTIFICATE OF SERVICE**

I hereby certify that on the 12<sup>th</sup> day of September 2013, a true and correct copy of the foregoing document was served on the following via:

**Electronic Mail on:**

Michael J. Walleri; [walleri@gsi.net](mailto:walleri@gsi.net);  
[mwalleri@fairbanksaklaw.com](mailto:mwalleri@fairbanksaklaw.com)  
Jason Gazewood; [jason@fairbanksaklaw.com](mailto:jason@fairbanksaklaw.com)  
Gazewood & Weiner PC  
Attorneys for Riley/Dearborn  
1008 16<sup>th</sup> Ave., Suite 200  
Fairbanks, AK 99701

Thomas F. Klinkner; [tklinkner@BHB.com](mailto:tklinkner@BHB.com)  
Birch, Horton, Bittner & Cherot  
Attorney for Petersburg Plaintiffs  
1127 W. 7<sup>th</sup> Avenue  
Anchorage, AK 99501

Jill Dolan; [jdolan@fnsb.us](mailto:jdolan@fnsb.us)  
Attorney for Fairbanks North Star Borough  
P.O. Box 71267  
Fairbanks, AK 99707

Carol Brown; [cbrown@avcp.org](mailto:cbrown@avcp.org)  
Association of Village Council Presidents  
P.O. Box 219, 101A Main Street  
Bethel, AK 99550

Thomas E. Schultz; [tschulz235@gmail.com](mailto:tschulz235@gmail.com)  
Attorney for RIGHTS Coalition  
715 Miller Ridge Road  
Ketchikan, AK 99901

Supreme Court of the State of Alaska  
[jhotho@appellate.courts.state.ak.us](mailto:jhotho@appellate.courts.state.ak.us)  
[mmay@appellate.courts.state.ak.us](mailto:mmay@appellate.courts.state.ak.us)

Joseph N. Levesque;  
[joe@levesquelawgroup.com](mailto:joe@levesquelawgroup.com); [joe-wwa@ak.net](mailto:joe-wwa@ak.net)  
Levesque Law Group, LLC  
Attorney for Aleutians East Borough  
3380 C Street, Suite 202  
Anchorage, AK 99503

Natalie A. Landreth; [landreth@narf.org](mailto:landreth@narf.org)  
Native American Rights Fund  
Attorney for Bristol Bay Native Corporation  
801 B Street, Suite 401  
Anchorage, AK 99501

Marcia R. Davis; [mdavis@calistacorp.com](mailto:mdavis@calistacorp.com)  
Attorney for Calista Corporation  
301 Calista Court  
Anchorage, AK 99518

Scott A. Brandt-Erichsen; [scottb@kgbak.us](mailto:scottb@kgbak.us)  
Ketchikan Gateway Borough  
1900 1st Avenue, Suite 215  
Ketchikan, AK 99901

Joe McKinnon; [jmckinn@gsi.net](mailto:jmckinn@gsi.net)  
Attorney for Alaska Democratic Party  
1434 Kinnikinnick Street  
Anchorage, AK 99508

By: 

Anita R. Tardugno, PLS  
Legal Secretary  
PATTON BOGGS LLP

**PATTON BOGGS LLP**  
601 West Fifth Avenue  
Suite 700  
Anchorage, AK 99501  
Phone: (907) 263-6300  
Fax: (907) 263-6345

029810.0101\4838-5732-5845.